

12. SECONDARY NETWORK AREAS

12.1 Notes to Contractors

Before commencing work in any of the towns on the next page, see the appropriate map to determine if the work location is in the proximity of a secondary network area. If so, contact the appropriate Distribution Design Office to determine if there are any special construction requirements.

The maps indicate certain areas which are secondary “NETWORK” areas.

In all of the network areas, only copper conductors may be installed.

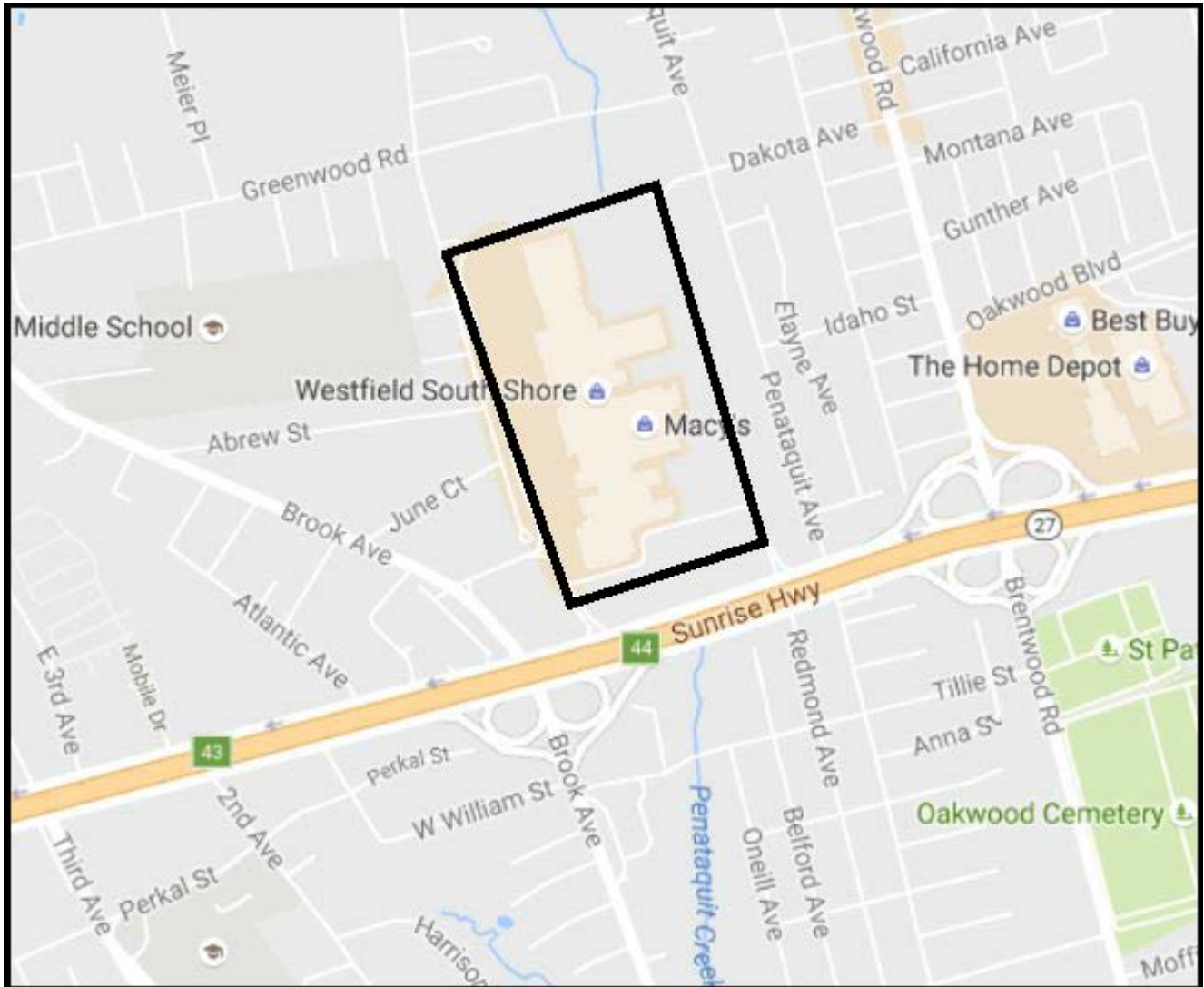
To avoid any misunderstanding, complete specifications and voltage characteristics must be obtained from the appropriate Distribution Design Department division office before planning or starting any work in any of these areas.

SECONDARY NETWORK AREA MAPS

Table of Contents

BAYSHORE.....	97
FAR ROCKAWAY	98
GREAT NECK.....	99
GARDEN CITY.....	101
HEMPSTEAD.....	103
HICKSVILLE	106
HUNTINGTON VILLAGE.....	107
MANHASSET.....	108
ROCKAWAY PENINSULA	109
SMITHTOWN.....	111
SOUTH HUNTINGTON.....	112
VALLEY STREAM.....	113
WESTBURY.....	114

BAYSHORE



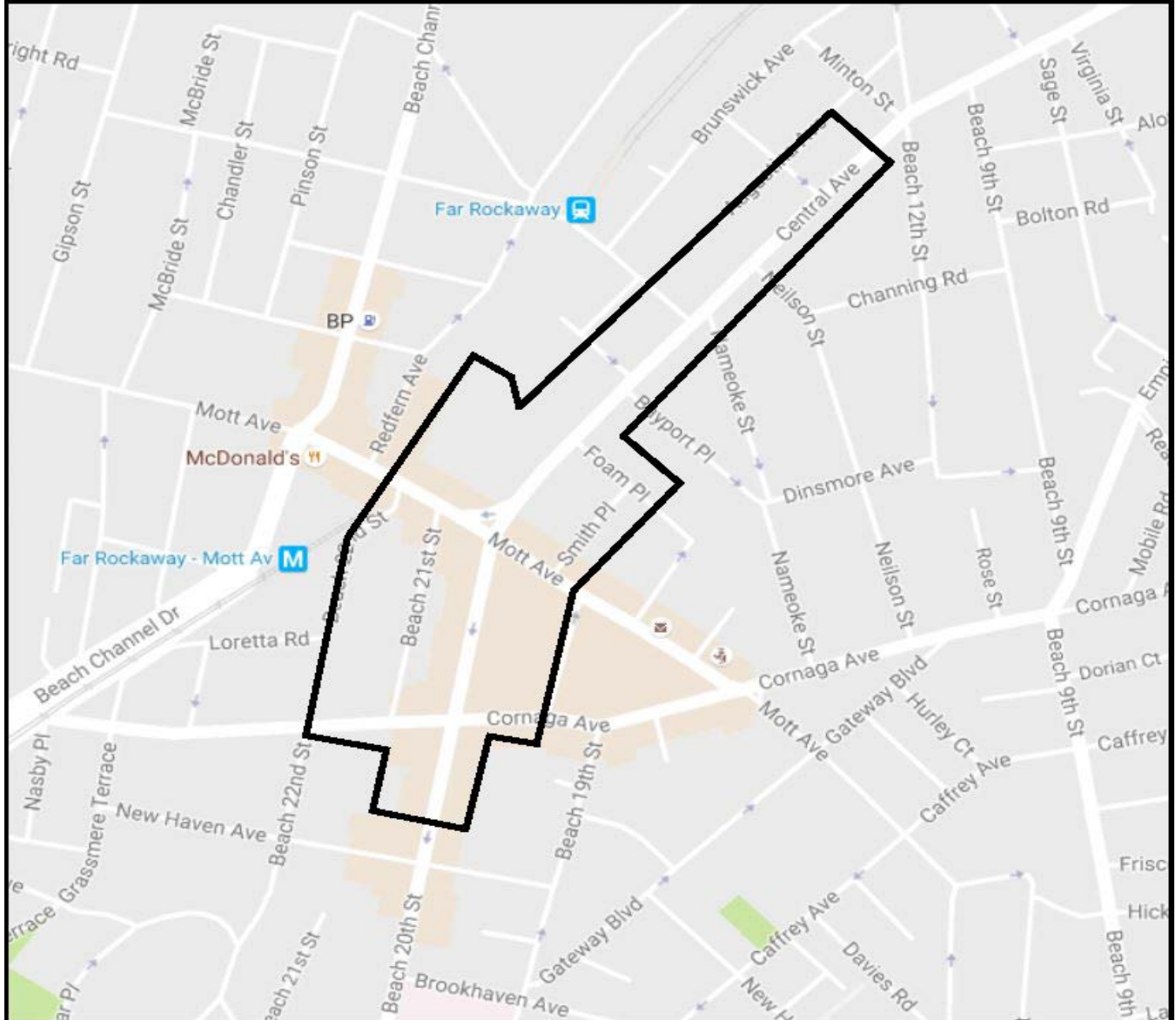
GRID ATLAS

049-42, 049-43

NETWORK AREA MAPS

1 OF 18

FAR ROCKAWAY



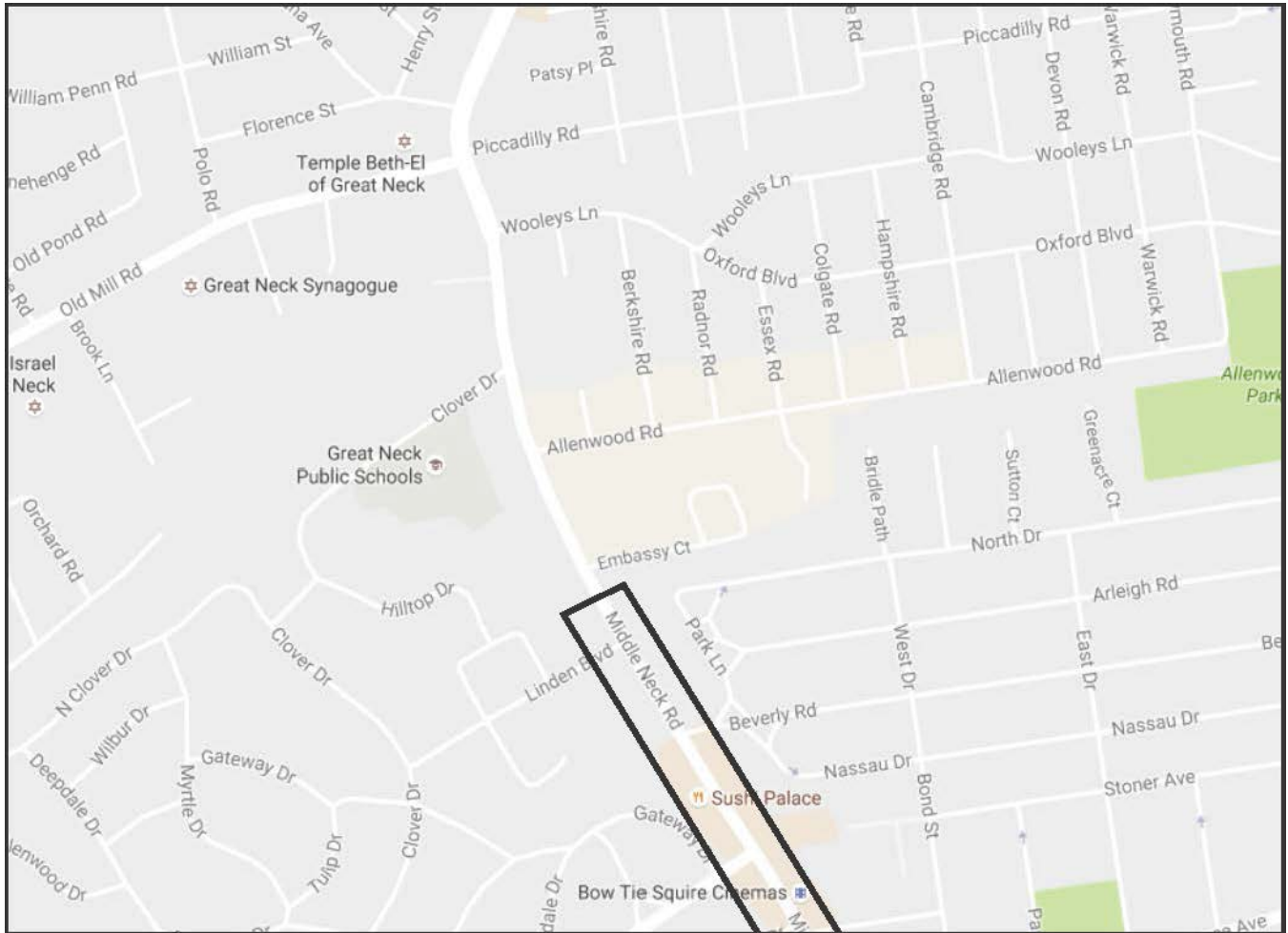
GRID ATLAS

010-18, 010-19, 010-26, 010-27

NETWORK AREA MAPS

2 OF 18

GREAT NECK
(SHEET 1 OF 2 - SEE MAP 4)



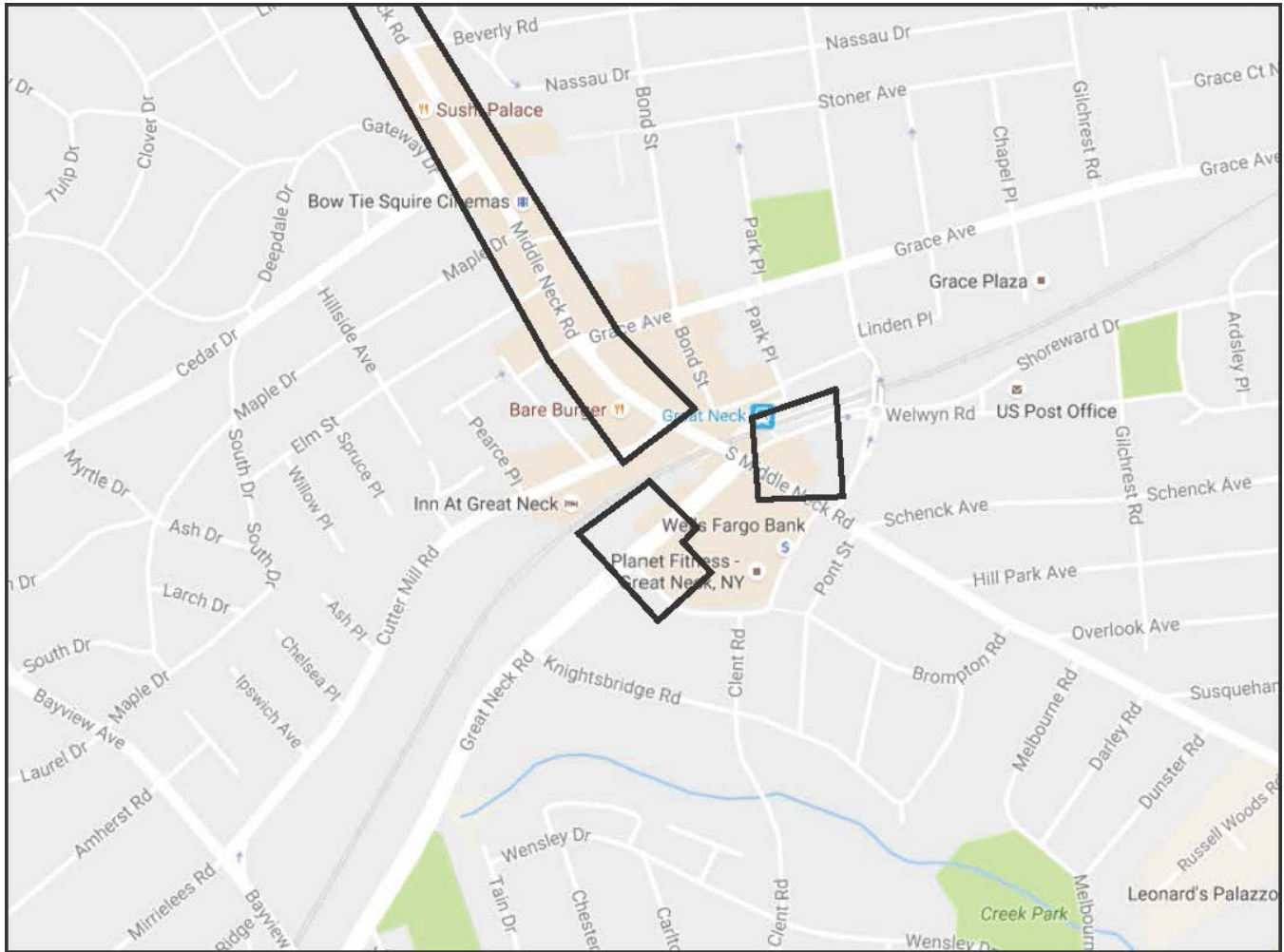
GRID ATLAS

006-34

NETWORK AREA MAPS

3 OF 18

GREAT NECK
(SHEET 2 OF 2 - SEE MAP 3)



GRID ATLAS

006-35, 006-43

NETWORK AREA MAPS

4 OF 18

**GARDEN CITY
(ROOSEVELT FIELD MALL)**



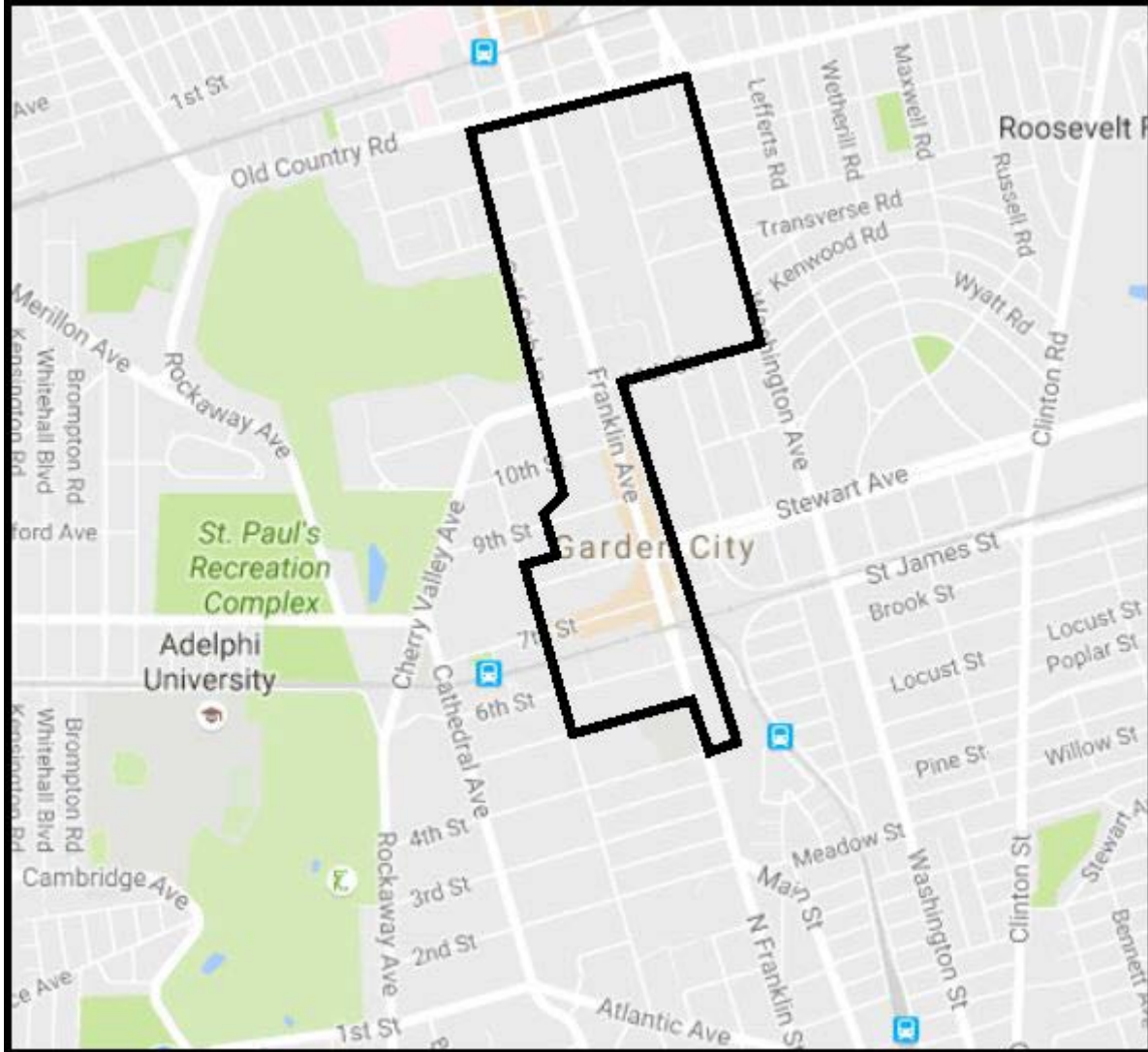
GRID ATLAS

015-51, 015-52, 015-59, 015-60

NETWORK AREA MAPS

5 OF 18

GARDEN CITY



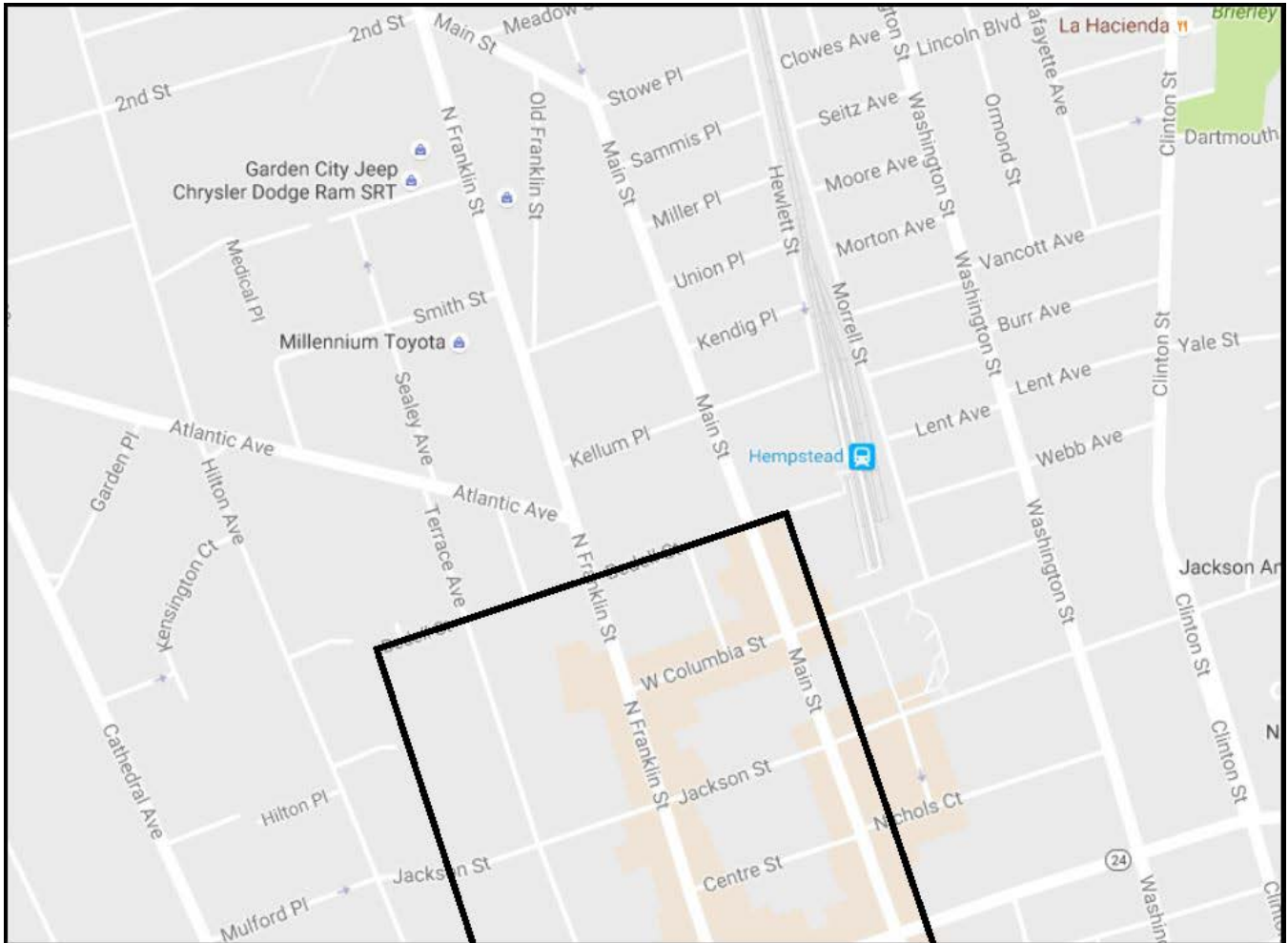
GRID ATLAS

015-35, 015-36, 015-37, 015-43, 015-44, 015-45

NETWORK AREA MAPS

6 OF 18

HEMPSTEAD
(SHEET 1 OF 3 – SEE MAP 8 AND 9)



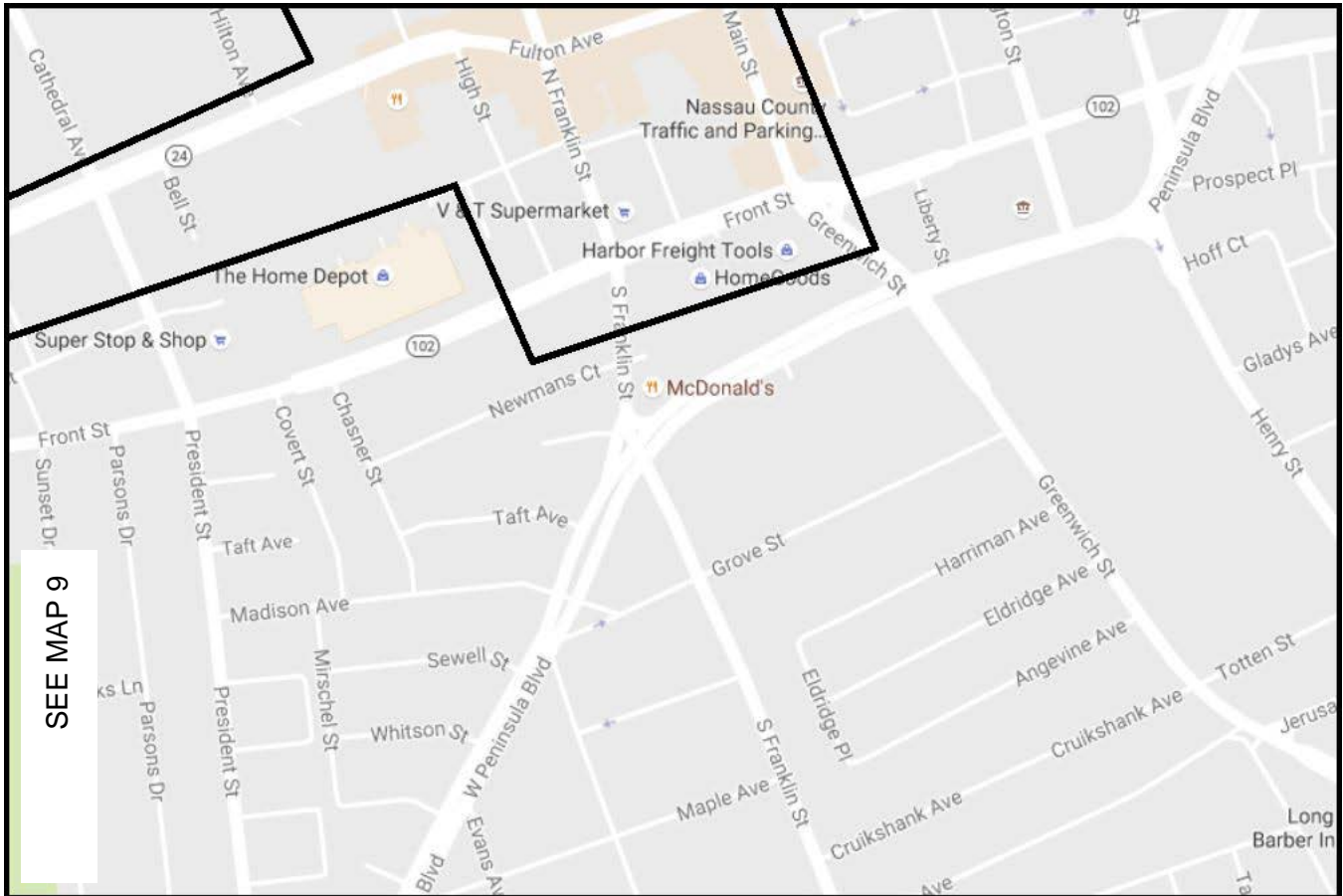
GRID ATLAS

015-48

NETWORK AREA MAPS

7 OF 18

HEMPSTEAD
(SHEET 2 OF 3 – SEE MAP 7 AND 9)



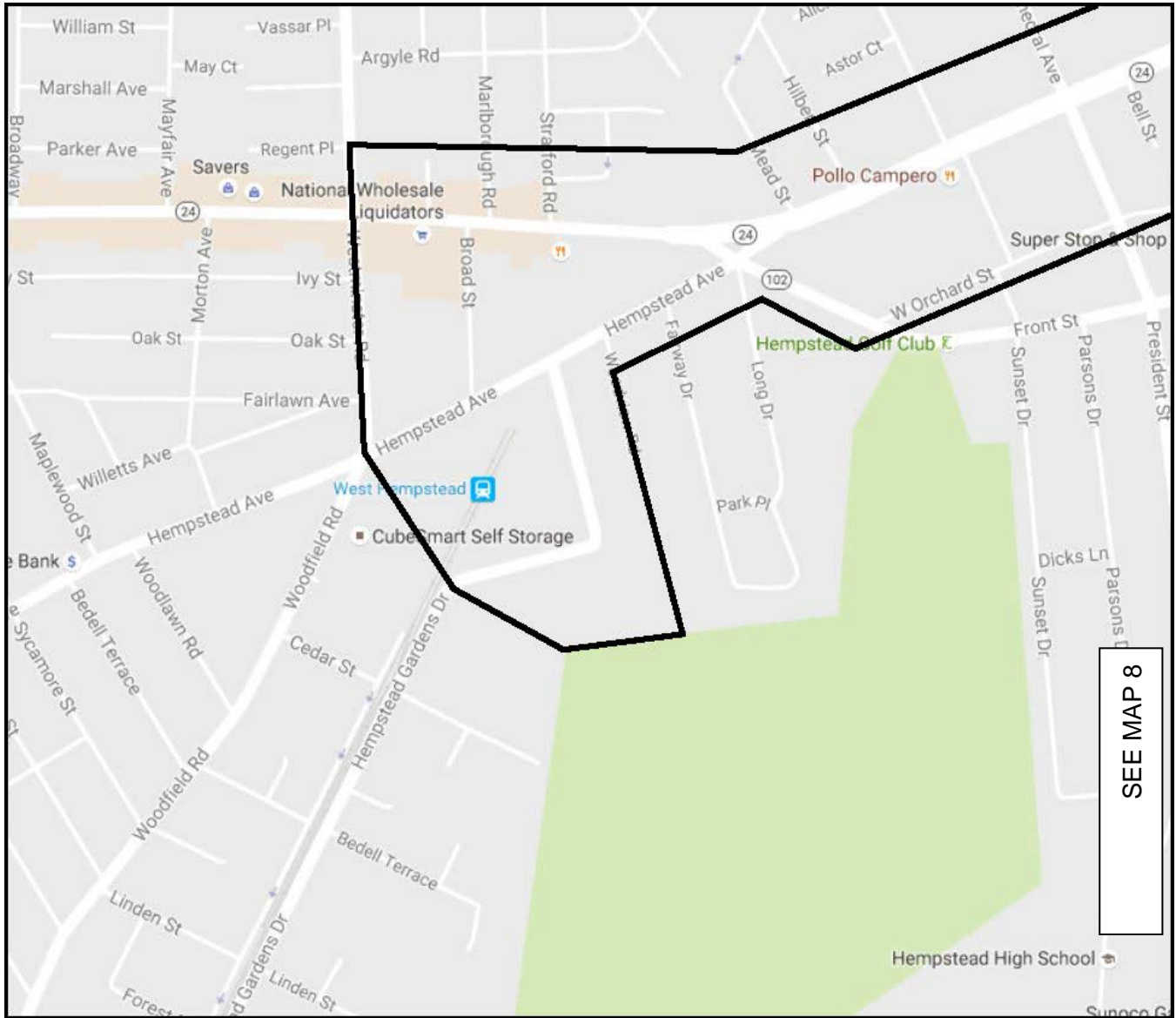
GRID ATLAS

016-41

NETWORK AREA MAPS

8 OF 18

HEMPSTEAD
(SHEET 3 OF 3 – SEE MAP 7 AND 8)



GRID ATLAS

016-33, 016-34, 016-41

NETWORK AREA MAPS

9 OF 18

HICKSVILLE



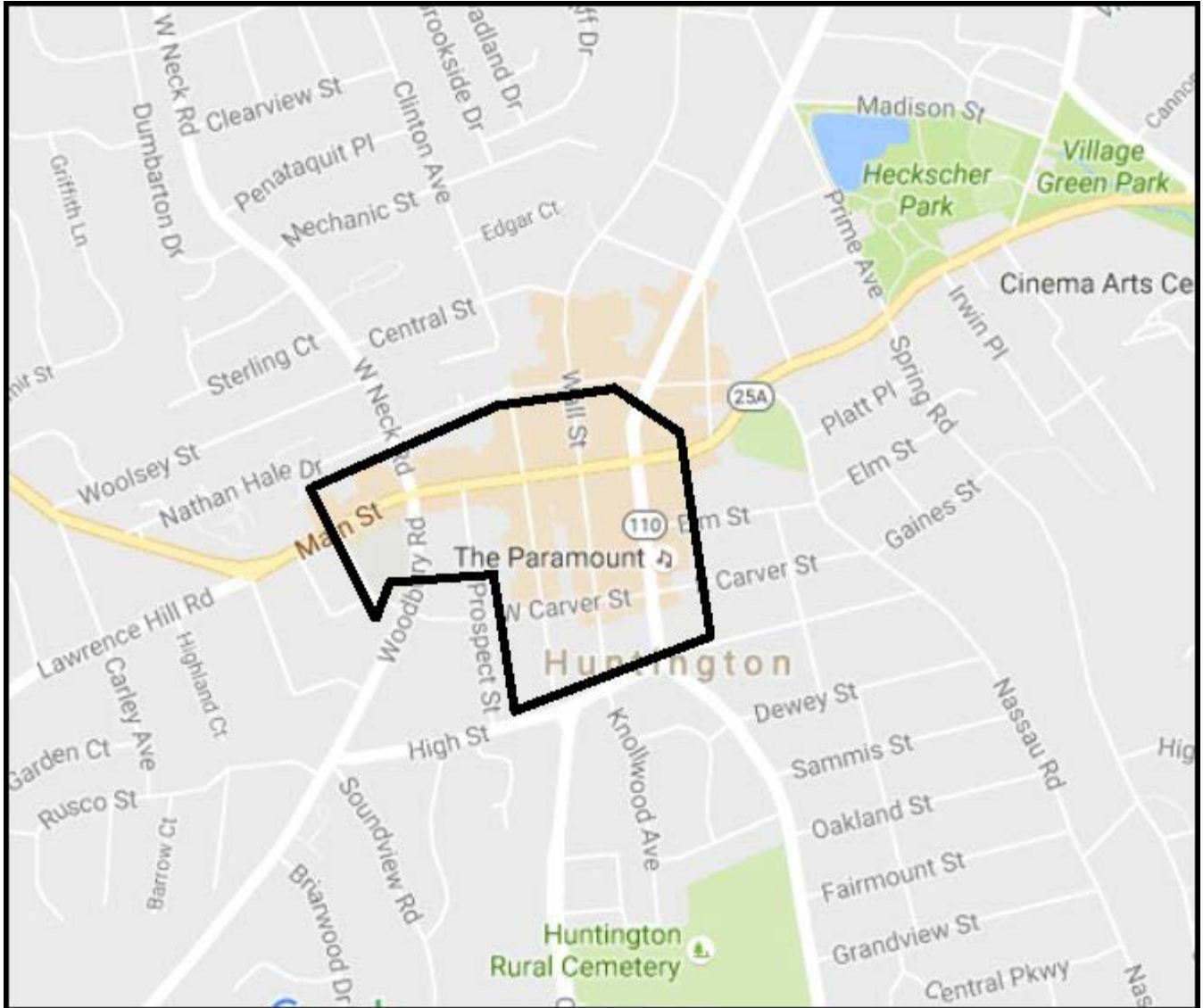
GRID ATLAS

022-45

NETWORK AREA MAPS

10 OF 18

HUNTINGTON VILLAGE



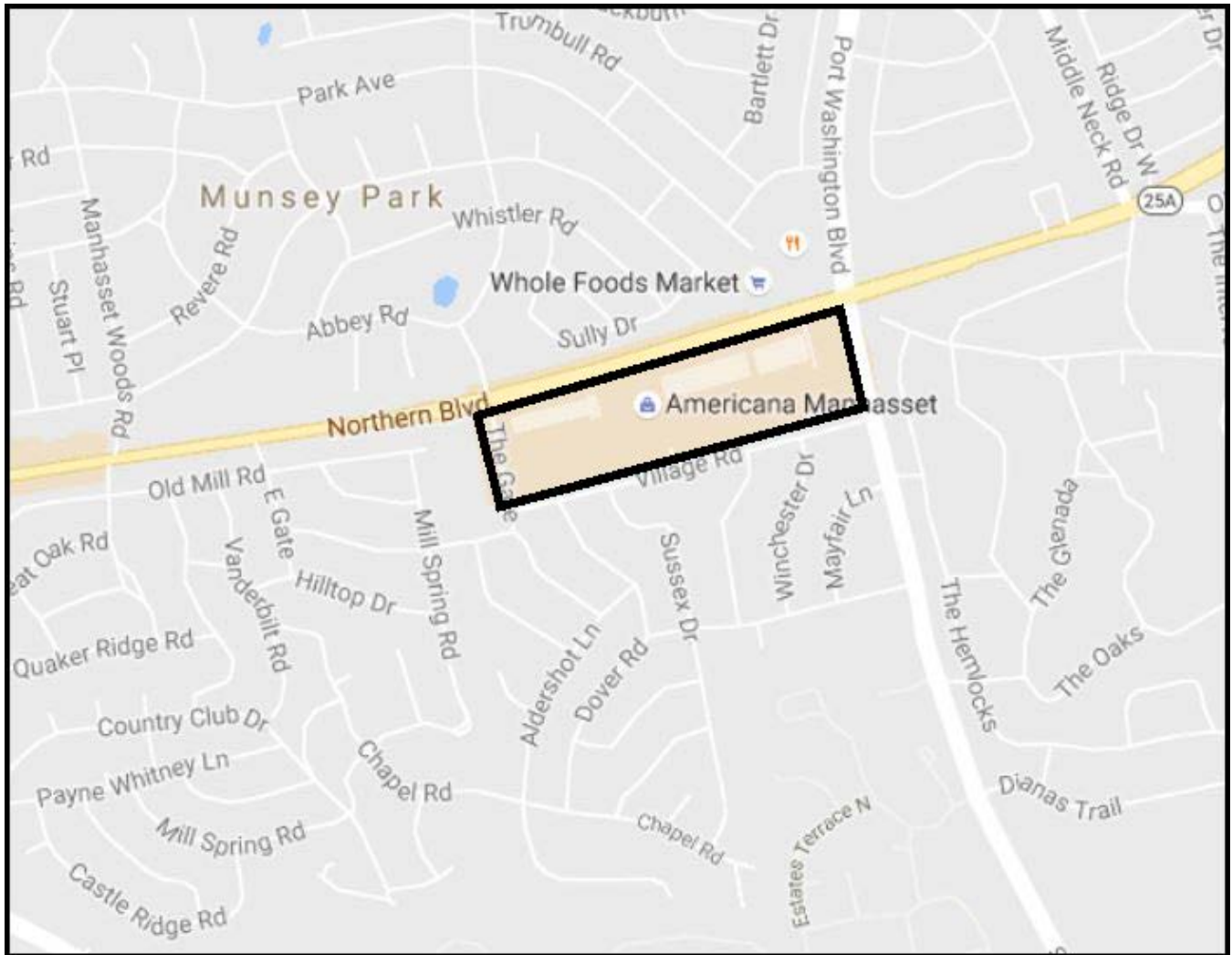
GRID ATLAS

029-44, 022-45, 022-52, 022-53

NETWORK AREA MAPS

11 OF 18

MANHASSET



GRID ATLAS

014-09, 014-10

NETWORK AREA MAPS

12 OF 18

ROCKAWAY PENINSULA
(SHEET 1 OF 2 – SEE MAP 14)



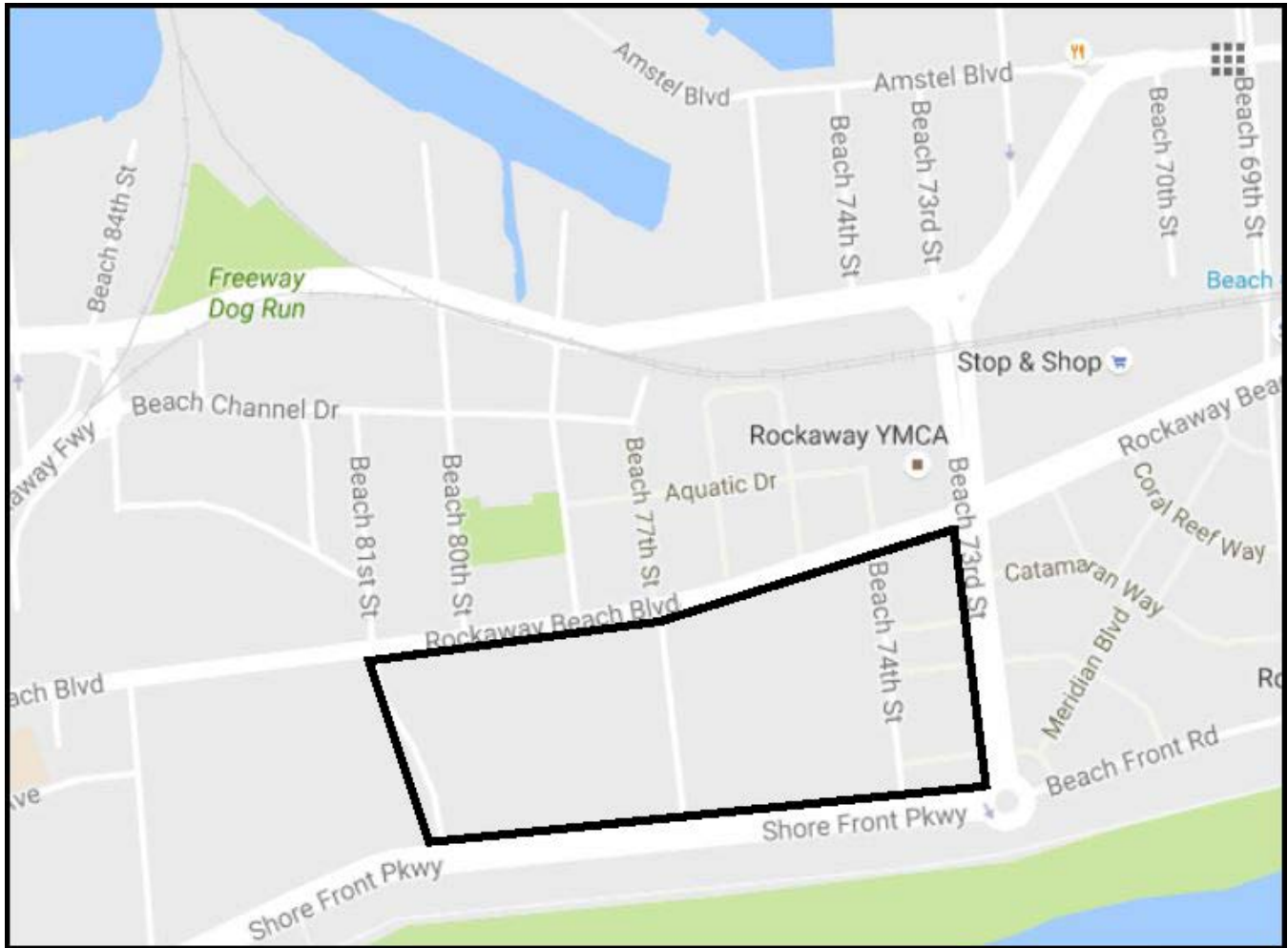
GRID ATLAS

002-38, 002-39, 002-46, 002-47

NETWORK AREA MAPS

13 OF 18

ROCKAWAY PENINSULA
(SHEET 2 OF 2 – SEE MAP 13)



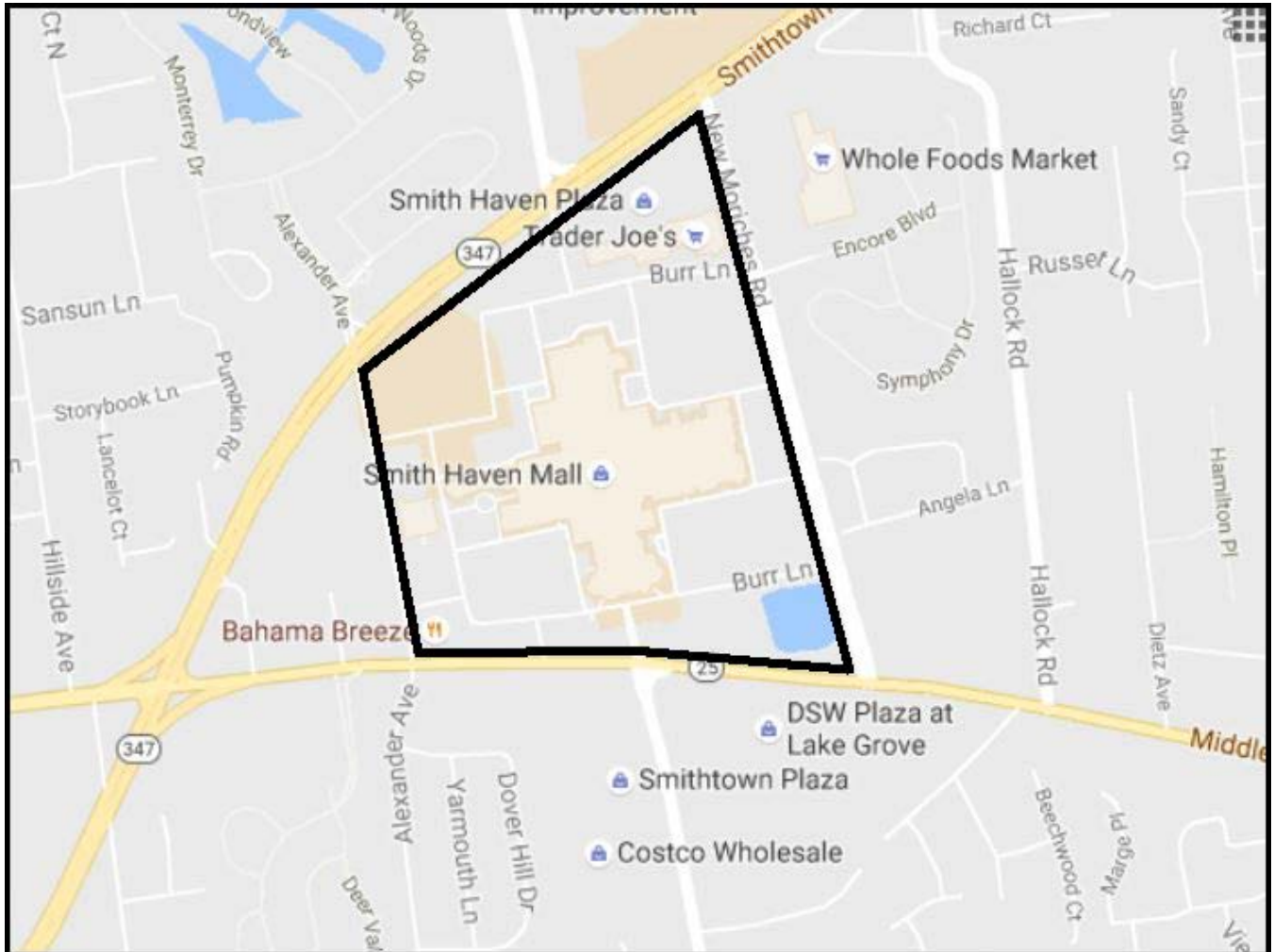
GRID ATLAS

002-53, 002-54

NETWORK AREA MAPS

14 OF 18

**SMITHTOWN
(SMITH HAVEN MALL)**



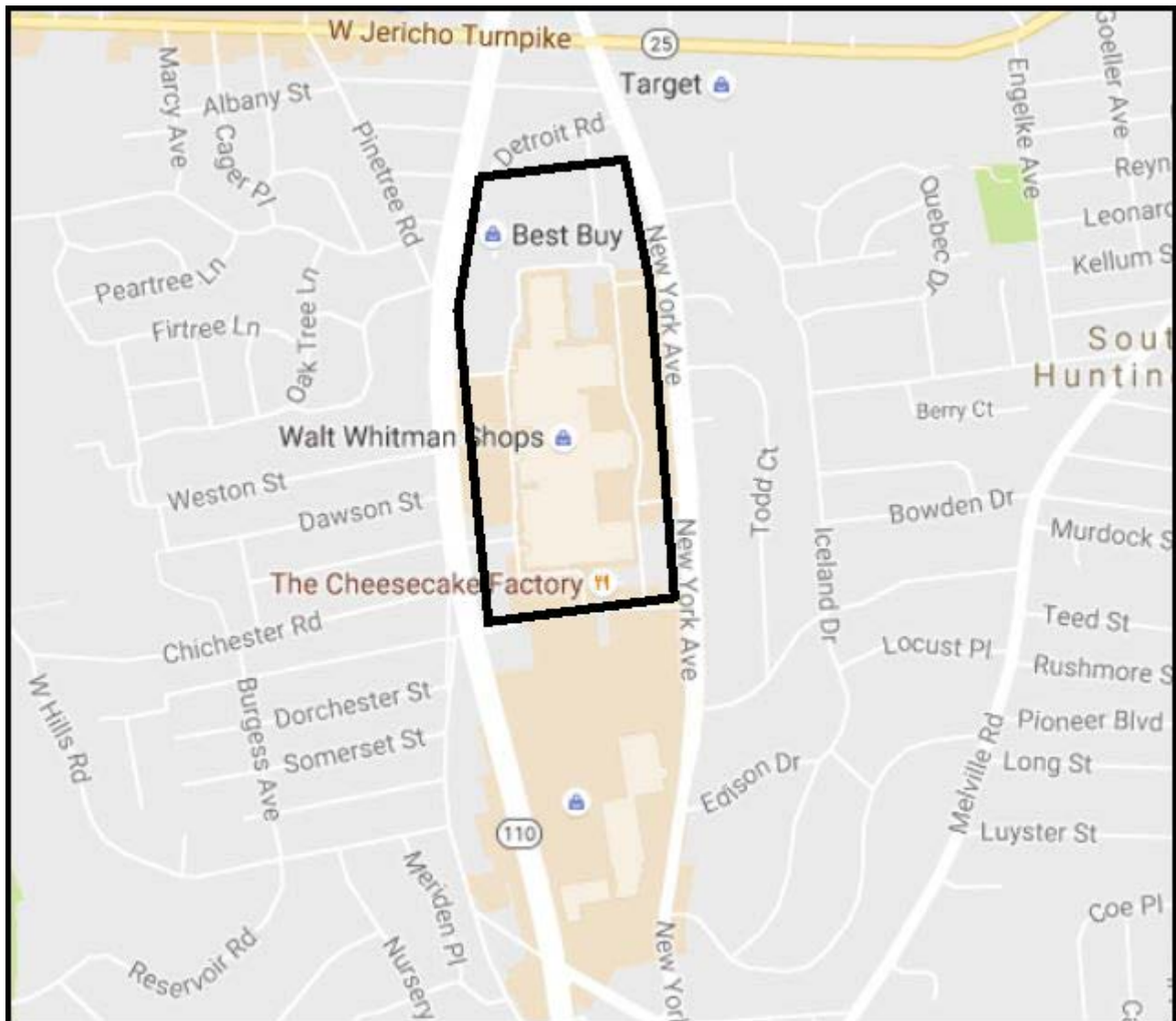
GRID ATLAS

054-53, 054-61

NETWORK AREA MAPS

15 OF 18

**SOUTH HUNTINGTON
(WALT WHITMAN MALL)**



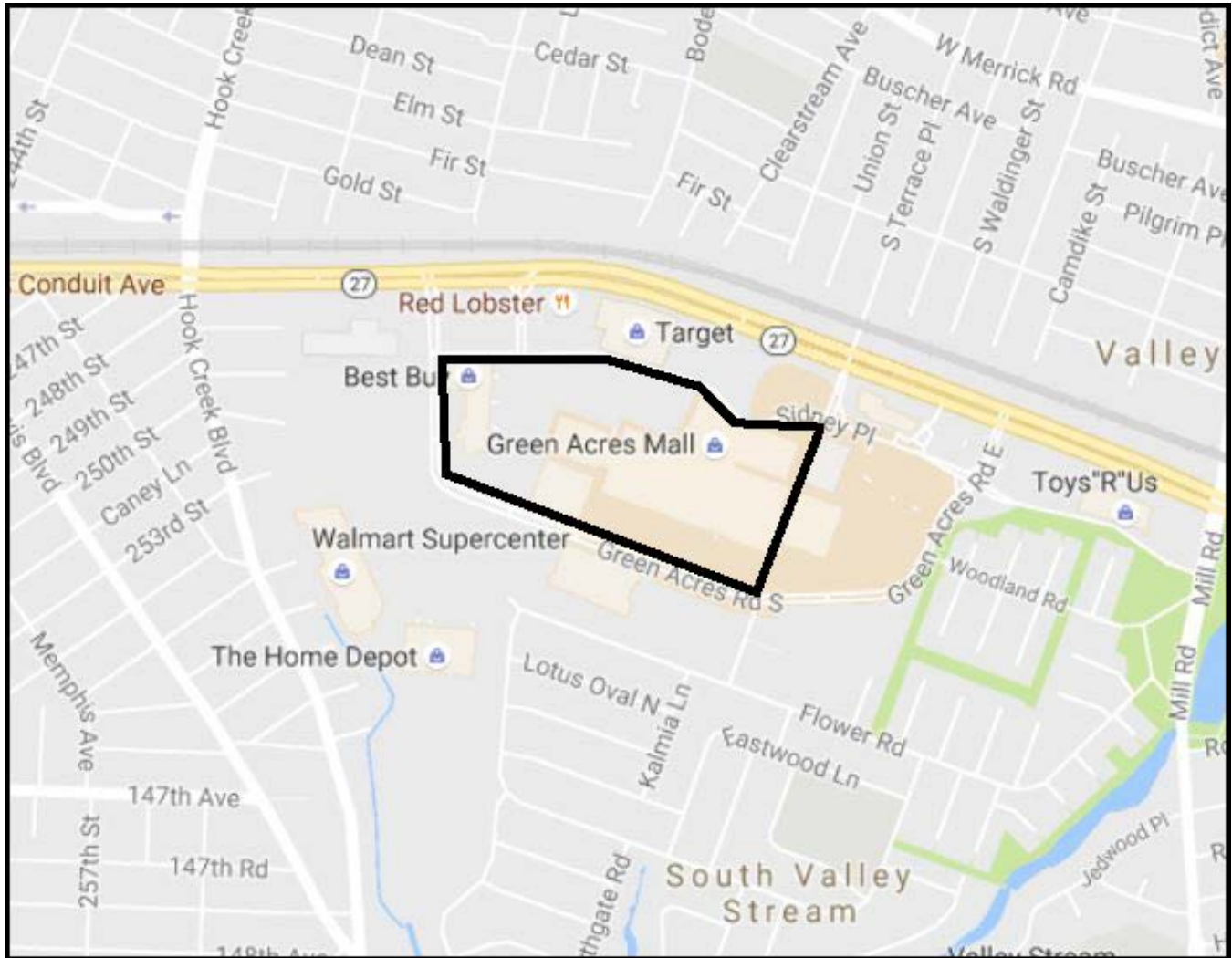
GRID ATLAS

030-60, 030-61

NETWORK AREA MAPS

16 OF 18

**VALLEY STREAM
(GREEN ACRES MALL)**



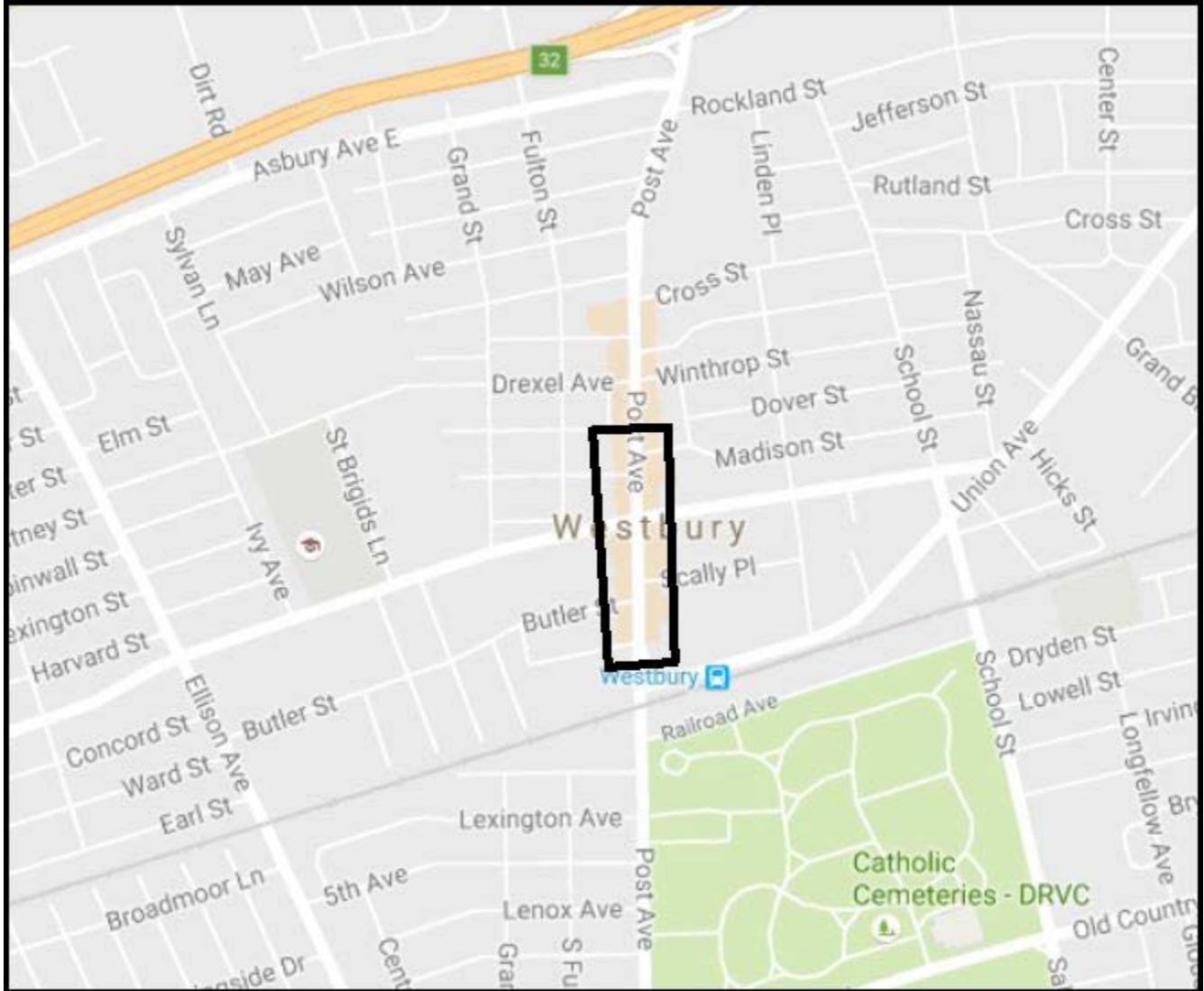
GRID ATLAS

008-48, 009-41, 009-49

NETWORK AREA MAPS

17 OF 18

WESTBURY



GRID ATLAS

022-08

NETWORK AREA MAPS

18 OF 18